

438100.000000


438200.000000

438300.000000

438400.000000





438500.000000

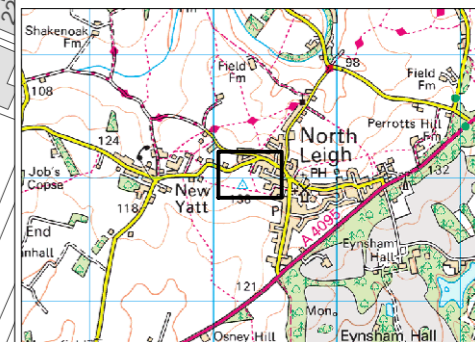
© Crown copyright and database right 2018 Ordnance Survey.



Town and Country Planning Act 1990
Section 257

**Public Path Diversion Order
Footpath No. 312/35 (Part)**

-  Existing Footpath 312/35 to be diverted. A-E Length= 160m
-  Proposed Footpath diversion A-B-C-F-G-H-I Length= 155m
-  Route of unaffected Footpath (North Leigh Footpath 312/35)
-  Route of unaffected Footpath (North Leigh Footpath 312/23)



213100.000000

213000.000000

212900.000000

438100.000000

438200.000000

438300.000000

438400.000000

438500.000000

Track

Barley Cottage
127.1m

133.6m

North Leigh Reservoir
(covered)

1:1250 at A3



Date:

West Oxfordshire District Council
Woodgreen
Witney
Oxfordshire
OX28 1NB
Tel: 01993 861000
Fax: 01993 770255

